

















# Town Of Montverde Zoning Map 2007

## LEGEND

-  Town of Montverde (1171 Ac +/-)
-  RR - Single Family Low
-  R1L - Single Family Low
-  R1M - Single Family Medium
-  RA/MH - Single Family Affordable Housing
-  R2 - Single / Multi-Family Mixed
-  R3 - Multi-Family
-  C1 - Commercial General
-  PUD - Planned Unit Development
-  AG - Agriculture
-  ORC - Office / Residential / Commercial
-  PF - Recreation / Institutional
-  Utilities
-  Conservation - Wetlands
-  Conservation - Water
-  Right-Of-Way



1,000 500 0 Feet

1 inch equals 1,000 feet

